



Mission briefing chart



F-16C Training I

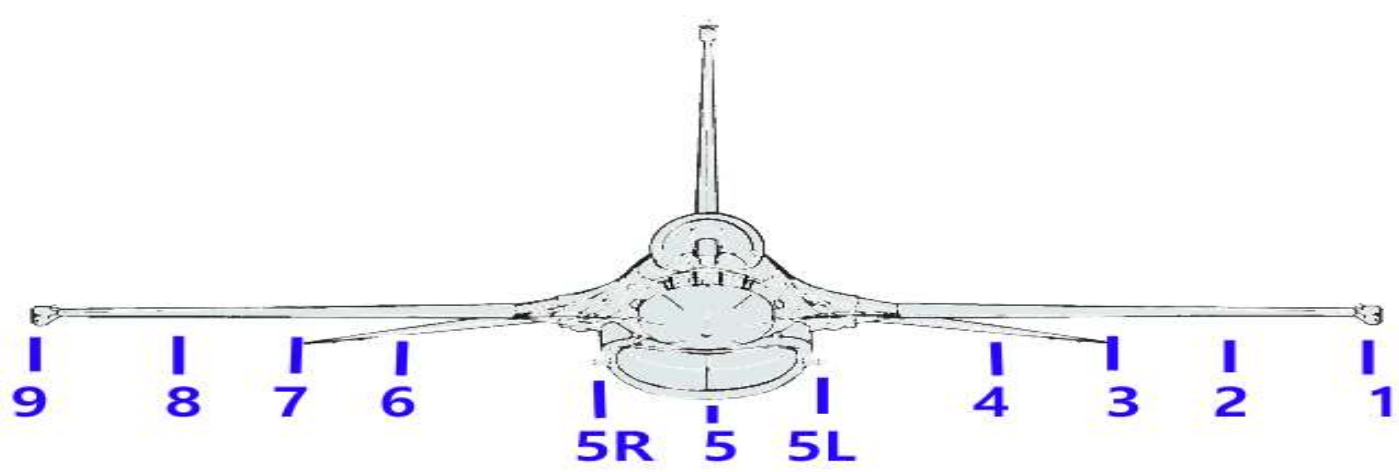
TACTICAL INFORMATION




MISSION NUMBER 00NT_SP_MavT_F16C	
TASK	Maverik Training
DESCRIPTION	Text / Picture
	<div>1. Switching on electrical equipment for TAP and Maverik. WP 3</div> <div>2. Aim area scan WP 5</div> <div>3. Primers aim select</div> <div>4. Fighting primers aim.</div> <div>5. Aim selects secondary</div> <div>6. Aim fights secondary</div> <div>7. Remaining dangers select.</div> <div>8. Aim fights remaining.</div> <div>9. Arming newly</div> <div>10. Next activate aim zone over radio menu.</div> <div>11. Training begin as of exactly 1.</div> <div>12. Aerial refuelling still can be practised Maverik training completed.</div> <div>13. Flight home to the base Nellis.</div>
	<div>Zones construction</div> <div>Begin Z1</div> <div>If all aims could not be destroyed in the first run, they fly for reloading to Creech AFB and the about stayed aims fight.</div> <div>If a zone is locked, they reload Maverick and fuel before they start with a new zone!</div>
	<div></div> <div></div>

F-16C

LOAD INFORMATION

MISSION NUMBER		00NT_SP_MavT_F16C
NUMBER	124	
PARK POSITION	C05	
FUEL	18%	REFULE
LOAD	YES	



1	AN/ASQ-T50	
2	X	
3	3x AGM-65D	
4	X	
5L	X	
5	X	
5R	AN/AAQ-28	
6	X	
7	3x AGM-65D	
8	X	
9	CAIM-9M	

AGM-65D



- TNT65 kg
- Kg220
- Length2,49 m
- Diameter0,305 m
- Range27 Km effektiv 8-16 km
- G-Limit16

RADIO | TACAN | ILS | INFORMATION

[illegible]

TACAN	TACAN	WHAT	CODE	RADIO	CALLSIGN	TYP
	X 12	Nellis AFB				
	X 87	Creech AFB				
	Y 1	Tanker 1 group 1		252	Texaco	KC-135
	X 10	Tanker 2 group 1		252	Arcor	KC-135
	Y 11	Tanker 3 group 1		252	Shell	KC-135

[illegible]

AIRPORT INFORMATION

NAME	Creech AFB			MAP	Nevada
TOWER	360.600	118.300	38.550		
TACAN	X 87	ADF	-		
	RWY				
ILS	108.70	08			

Park
Position

TAXI TO	08
VIA	B

TAKE-OFF	08
Landing	08
TAXI FROM	08
VIA	E
	B

